

## CRATER OF DIAMONDS STATE PARK

Among the tall pines of Southwest Arkansas visitors from around the world search for diamonds in a 37-acre field. Here, a massive volcano brought diamonds to the surface of the earth. This world famous site is the only diamond-producing area in North America open to the public.

Over 75,000 diamonds have been found at "the Crater," an eroded volcanic pipe. On average, more than 700 diamonds are found each year, including such notable finds as:

- ◆ 1924 ~ The Uncle Sam. At 40.23 carats, the largest diamond found in North America
- ◆ 1956 ~ The Star of Arkansas - 15.33 carats
- ◆ 1975 ~ The Amarillo Starlight - 16.37 carats
- ◆ 1981 ~ The Star of Shreveport - 8.82 carats
- ◆ 1997 ~ The Cooper Diamonds - 6.72 & 6.0 carats
- ◆ 1998 ~ The Dickinson-Stevens Diamond - 7.28 carats
- ◆ 2006 ~ The Roden Diamonds - 6.35 carats
- ◆ 2006 ~ The Sunshine Diamonds - 5.47 carats
- ◆ 2009 ~ The Arabian Knight - 5.75 carats

In 1998 The Strawn-Wagner Diamond, a cut white Crater diamond weighing 1.09-carats, was graded by the American Gem Society (AGS) as a "D" Flawless 0/0/0 perfect diamond. A "one-in-a-billion diamond," stated Peter Yantzer, Laboratory Director for the AGS. This spectacular diamond is on display in the visitor center.

Although genuine diamonds are the chief attraction to "the Crater," other semi-precious stones can be found. Amethyst, agate, jasper, quartz, calcite and barite are but a few of the gems and minerals that make this Arkansas State Park a rock hound's delight.

### HISTORY

The first diamond was found here in 1906 by John Huddleston, who owned the property. The Crater of Diamonds changed hands several times over the years and many unsuccessful attempts were made at commercial mining. All such ventures are shrouded in mystery; lawsuits, lack of money, and fires are only a few of the reasons for failure. The mine was operated by private interests as a tourist attraction from 1952 to 1972 when it was purchased by the State for development as a state park. Over 28,000 diamonds have been found by park visitors since 1972.



### DIAMOND-HUNTING TIPS

1. Look for a small, well-rounded crystal. The average diamond is about the size of a kitchen match head. A diamond weighing several carats may be smaller than a marble.
2. Diamonds have an oily, slick outer surface that dirt or mud will not stick to, so look for clean crystals.
3. If you think you have a diamond, hold it carefully or place it in a small paper sack, available at the visitor center and Diamond Discovery Center.
4. Diamonds may be any of several colors. The most common found at the Crater are clear white, yellow and brown.
5. Bring any stones you find to the Diamond Discovery Center for free identification and certification.

### FACILITIES

This unique state park comprises 911 pine-covered acres along the banks of the Little Missouri River. The park offers 47 Class AAA campsites with 50 amp, water and sewer, five tent sites with water only, bathrooms, picnic areas, the Diamond Springs Water Park, an enclosed pavilion with air-conditioning, amphitheater and wildlife observation. A gift shop, exhibits, object theater, rest rooms, and offices are located in the visitor center, with a seasonal restaurant and picnic area close by. Check with the visitor center for hours of operation for the restaurant. Tool rental, diamond and geology exhibits, a classroom and restrooms are located in the Diamond Discovery Center. Motels, hospitals, and other conveniences are available in nearby towns. The park is open year-round (hours change seasonally).

### INTERPRETIVE SERVICES

Programs are offered at the Diamond Discovery Center. During the summer months, evening programs covering a variety of subjects including nature, geology, diamond searching methods, and history are available to all park visitors. Organized groups may request special programs to meet specific interests, if scheduled in advance. A unique set of curriculum-oriented programs is available for schools.

The River Trail (1.2 miles) winds its way through the woods to the scenic Little Missouri River. It provides a relaxing 1-hour walk over level terrain, half of the trail is paved barrier-free with exhibits.

The Prospector Trail (1.2 miles) offers visitors a first hand view of the park's unique geological features.

### FEES

**Mine Admission** ◆ Nominal entrance fees to the diamond search area and Diamond Springs Water Park (open seasonally) are charged to adults and children.

**Group Rates** ◆ Any organized group of 15 or more may search for diamonds at one-half the regular fee. Advance notice must be given to obtain reduced group rates. Special programs can be scheduled at this time.

**NOTE:** Campers must register at the visitor center before occupying a campsite. All sites may be reserved up to one year in advance. Please call to check availability.

### LOCATION

Two miles southeast of Murfreesboro on Arkansas Highway 301.

For further information on park hours and fees, contact:

**Crater of Diamonds State Park**

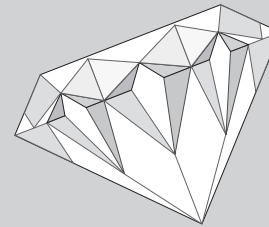
**209 State Park Road**

**Murfreesboro, AR 71958**

**Telephone: (870) 285-3113**

**e-mail: [crater@arkansas.com](mailto:crater@arkansas.com)**

**[www.CraterofDiamondsStatePark.com](http://www.CraterofDiamondsStatePark.com)**



For further information on Arkansas's other fine state parks, contact:

Arkansas State Parks

One Capitol Mall, 4A-900

Little Rock, AR 72201

Telephone: (501) 682-1191

[www.ArkansasStateParks.com](http://www.ArkansasStateParks.com)



As a part of its conservation mission, Arkansas State Parks has printed this brochure on recycled paper. All park services are provided on a nondiscriminatory basis. Arkansas State Parks is an Equal Opportunity Employer.

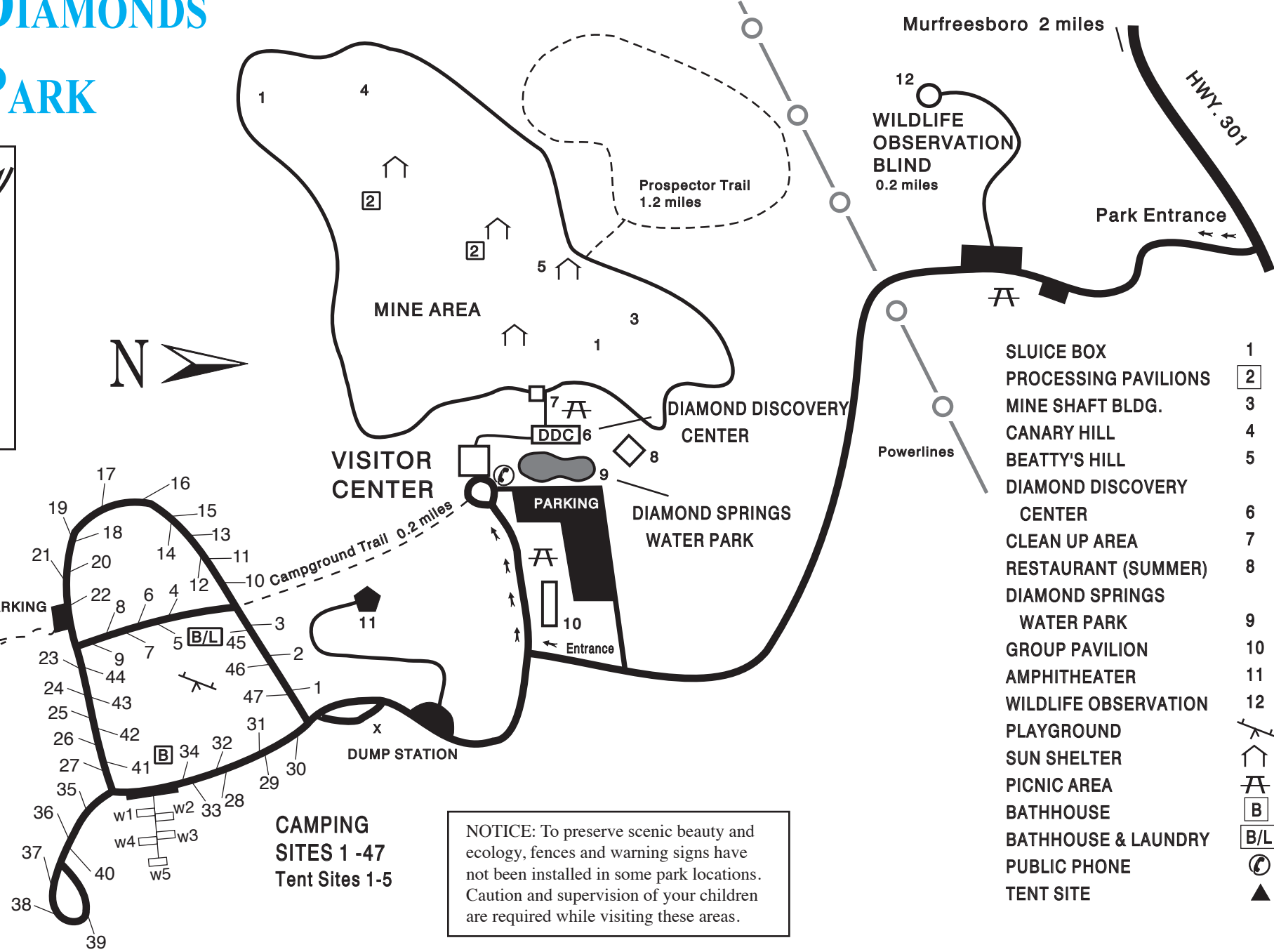
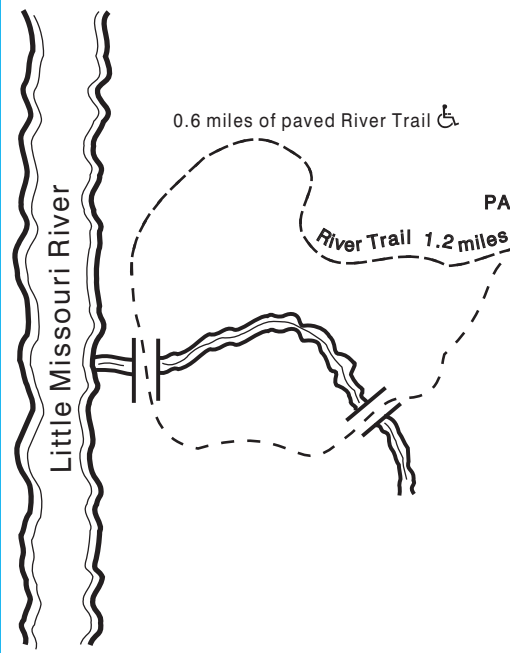
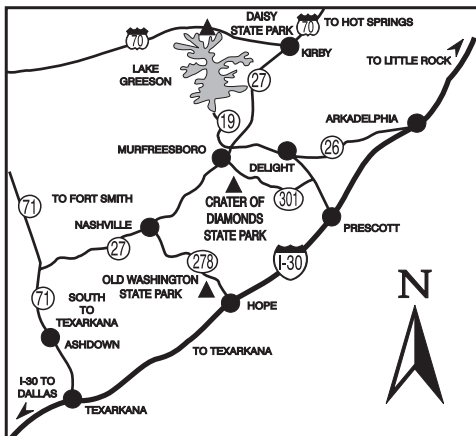
Arkansas State Parks 2011

# CRATER OF DIAMONDS STATE PARK



ARKANSAS  
DEPARTMENT OF PARKS & TOURISM

# CRATER OF DIAMONDS STATE PARK



SLUICE BOX	1
PROCESSING PAVILIONS	2
MINE SHAFT BLDG.	3
CANARY HILL	4
BEATTY'S HILL	5
DIAMOND DISCOVERY CENTER	6
CLEAN UP AREA	7
RESTAURANT (SUMMER)	8
DIAMOND SPRINGS WATER PARK	9
GROUP PAVILION	10
AMPHITHEATER	11
WILDLIFE OBSERVATION	12
PLAYGROUND	
SUN SHELTER	
PICNIC AREA	
BATHHOUSE	
BATHHOUSE & LAUNDRY	
PUBLIC PHONE	
TENT SITE	

NOTICE: To preserve scenic beauty and ecology, fences and warning signs have not been installed in some park locations. Caution and supervision of your children are required while visiting these areas.